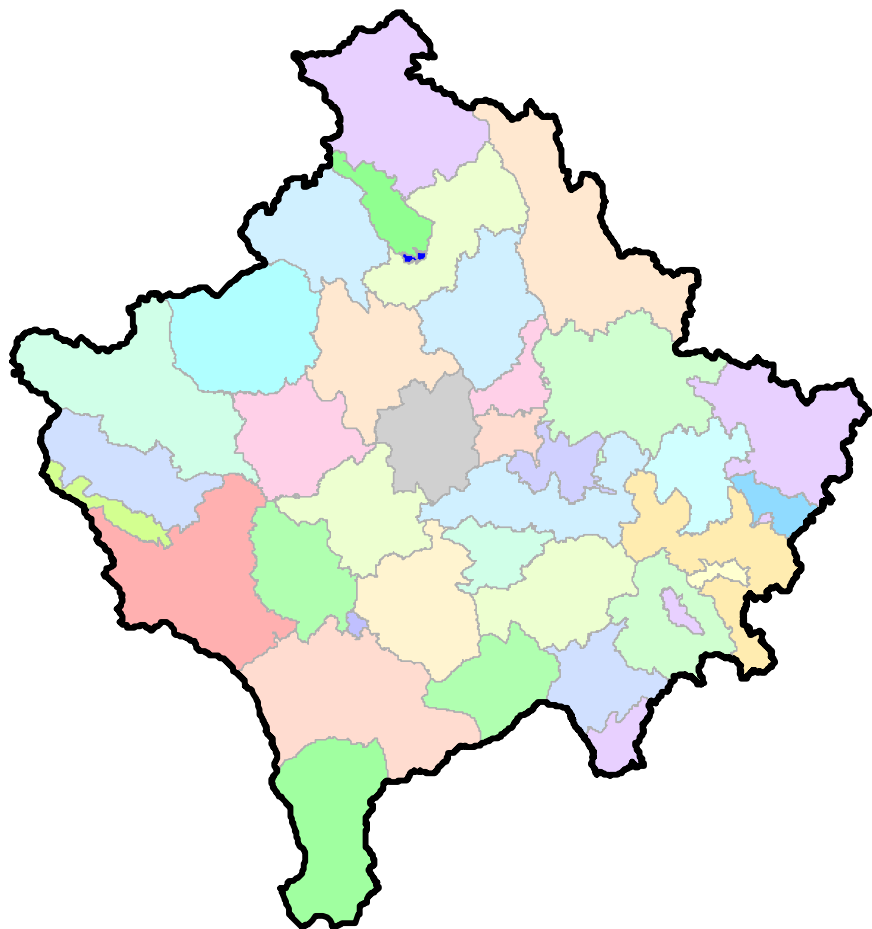




Republika e Kosovës  
Republika Kosova-Republic of Kosovo  
*Qeveria - Vlada - Government*  
Zyra e Kryeministrit -Ured Premijera -Office of the Prime Minister  
*Agjencia e Statistikave të Kosovës - Agencija za Statistike Kosova - Kosovo Agency of Statistics*

## Series 3: Economic Statistics

# Transport and telecommunications statistics Q3 - 2015



AGJENCIA E STATISTIKAVE TË KOSOVËS  
AGENCIJA ZA STATISTIKE KOSOVA  
KOSOVO AGENCY OF STATISTICS

## **F o r e w o r d**

Kosovo Agency of Statistics (KAS) has prepared a publication with data on road, rail, air and postal telecommunications. This statistical publication presents statistical data for the period Q3 2015

Given the constant demand of different internal and external users for the data and statistical information, and based on the Eurostat manuals and recommendations, we tried to prepare a publication for Transport and Telecommunications Statistics through some basic indicators.

The purpose of the publication is to highlight the development trend of this sector to the country's economy. We believe that this publication will serve as a useful reference base for all users of KAS statistical data, and will serve as useful and relevant economic information for Kosovo.

Sources of data used are: Ministry of Infrastructure - Directorate for roads, PTK (Post and Telecommunication of Kosovo), Prishtina International Airport "Adem Jashari" – LIMAC, and Kosovo Railways.

This publication was prepared by:

Ilir T.Berisha – Director of Department  
Ismajl Sahiti – Head of Economic Statistics Division  
Hysni Elshani – Head of Economic Statistics Sector  
Nazmije Belegu - Senior Officer  
Bekim Bojku – Senior Officer  
Violeta Syla – Intern  
Ahmet Cakolli – Officer for Design

Comments, remarks, suggestions and proposals regarding this publication are welcome.

Webpage: [www.rks-gov.net/esk](http://www.rks-gov.net/esk) or  
E-mail: [economic@rks-gov.net](mailto:economic@rks-gov.net)

November, 2015

Chief Executive Officer, KAS  
Mr. Isa Krasniqi

## Contents

	Page
1. Methodology and definitions .....	3
1.1. Methodology.....	3
1.2. Coverage.....	3
1.3. Definitions .....	3
1 Registered motor and non-motor vehicles.....	5
2 Roads of Kosovo.....	6
3 Railway transport .....	9
4 Air transport.....	11
5 Telecommunications (PTK).....	14
5.1. Capacity of postal offices.....	14
5.2. Users, impulses and number of fixed telephone booths.....	15
5.3. Users and impulses of the mobile phone (VALA) .....	16

## 1. Methodology and definitions

### 1.1. Methodology

Data are administrative and providers of information (data) are the Ministry of Internal Affairs, Kosovo Railways, Prishtina International Airport 'Adem Jashari', Post and Telecommunications of Kosovo and the Ministry of Infrastructure - Roads Directorate of Kosovo.

### 1.2. Coverage

The data used for publication are for motor and non-motor vehicles from 2011 to 2014, for air and rail transport from 2005 to the second quarter of 2015, and for PTK are from 2009 to the second quarter of 2015. The data for roads of Kosovo are from 2005 to 2014.

### 1.3. Definitions<sup>1</sup>

**Public roads** - the surface of general importance for traffic, which can be used by participants in traffic under the rules, set by the competent body;

**Motorway** - public road particularly built and designated for the movement of motor vehicles, marked with special traffic, which is physically separated by circular area for movement from opposite directions of lanes of a width of at least 3,5 meters, depending on the terrain configuration, with one lane for emergency stops on both sides of the highway, the width of at least 2,5 meters.

**National road** - a public road officially categorized as a national road which connects two or more towns and which may serve as a link to regions outside Kosovo;

**Regional road** - a public road which connects important economic centers of two or more regions.

**Local road** - a public road officially categorized as a local road that connects habitable spaces within a municipality settlement;

**Urban roads** - a public road which connects habitable spaces within a municipality settlement.

**Uncategorized road** - a road not designated as a public road, but used for traffic as the road to use the forest, accumulative lake road, the road for agriculture destination and similar.

---

<sup>1</sup> Definitions on the roads taken by the Law on Roads ("Law No. 03 / L-120").



## 1 Registered motor and non-motor vehicles

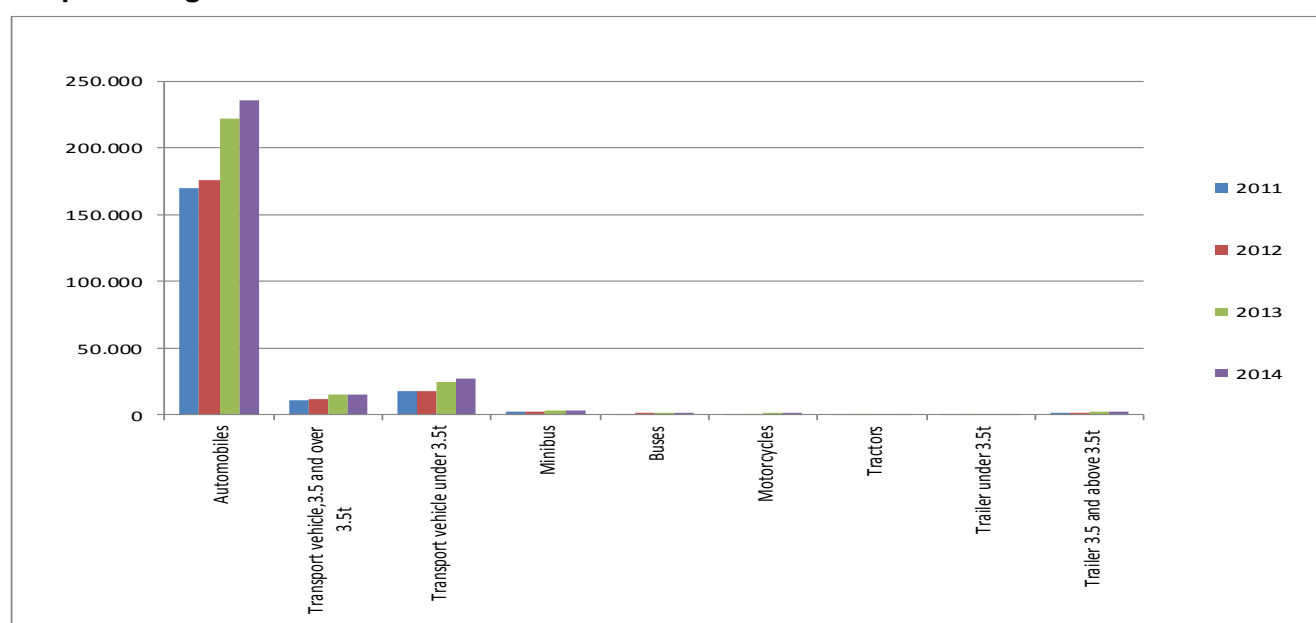
In 2014 in Kosovo were registered about 289 thousand motor and non-motor vehicles or 15.6% more than in 2013.

**Tab. 1. Registered motor and non-motor vehicles**

Year	2011	2012	2013	2014
<b>Automobiles</b>	170.321	176.398	222.537	236.145
<b>Transport vehicle,3.5 and over 3.5t</b>	10.877	11.547	15.352	15.769
<b>Transport vehicle under 3.5t</b>	17.901	18.225	24.659	26.949
<b>Minibus</b>	2.698	2.520	3.225	3.161
<b>Buses</b>	1.117	1.298	1.570	1.697
<b>Motorcycles</b>	546	809	1.488	1.540
<b>Tractors</b>	39	137	776	1.036
<b>Trailer under 3.5t</b>	101	117	217	250
<b>Trailer 3.5 and above 3.5t</b>	1.766	1.800	2.283	2.281
<b>Total</b>	<b>205.366</b>	<b>212.851</b>	<b>272.107</b>	<b>288.828</b>

<sup>2</sup> Source of data: Ministry of Interior

**Graph. 1. Registered motor and non-motor vehicles**



2 Changes made by the Ministry of Interior have influenced the changes in KAS.

## 2 Roads of Kosovo

Since the end of war and until 2014 capital investments were made in the construction of roads in Kosovo. Since investments are ongoing, new classification of roads are not completed. Classification of roads, by construction standards, is made by the respective board of directors.

KAS (Kosovo Agency of Statistics) by the Department of Roads to Kosovo took only changes in the length of paved and not paved roads for 2009 and 2010, and in 2011 was added motorway length of 38 km, in 2012 were added 22.4 km, and in 2013 was added 17.6 km route length of the motorway and now<sup>3</sup> motorway road length is 78km.

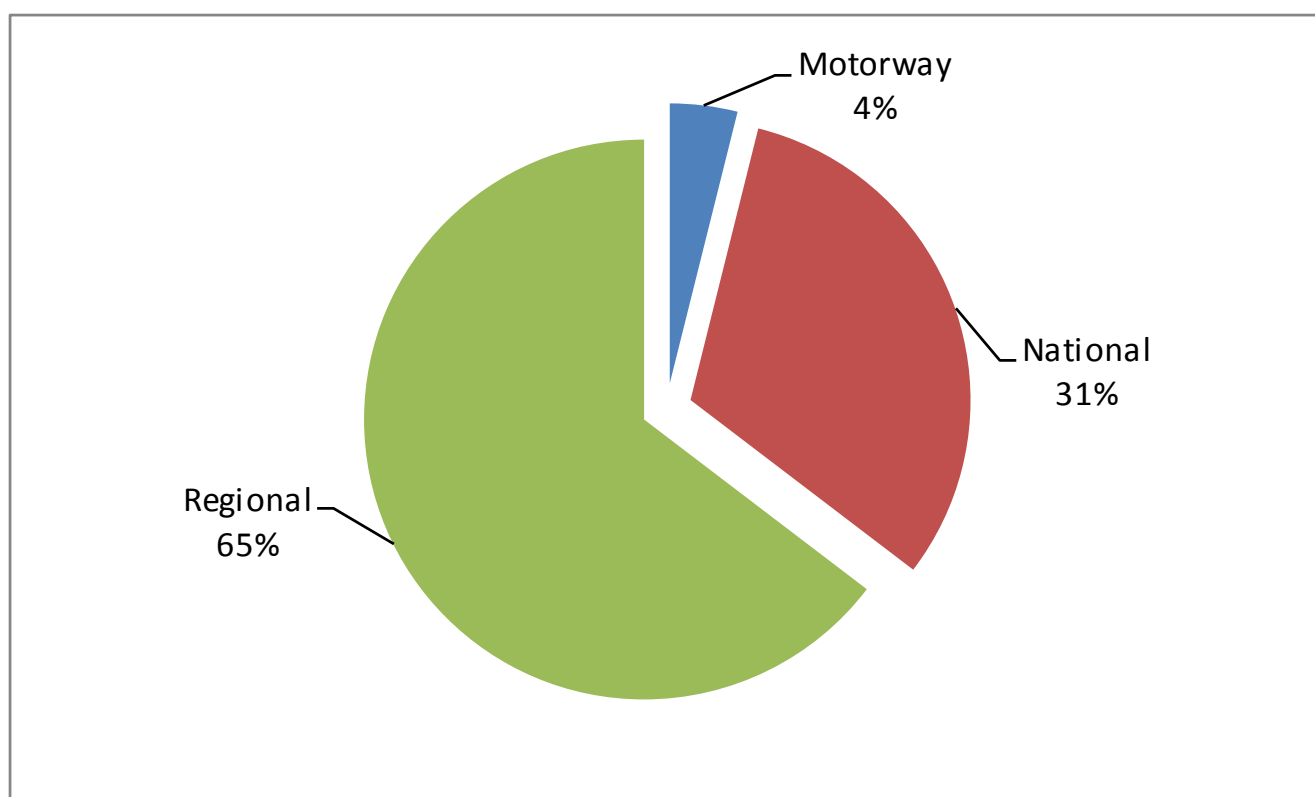
**Tab. 2. Kosovo's roads by category**

	2005	2006	2007	2008	2009	2010	2011	2012	2013	2014
Motorway	0,0	0,0	0,0	0,0	0,0	0,0	38,0	60,4	78,0	78,0
National	630,4	630,4	630,4	630,4	630,4	630,4	630,4	630,4	630,4	630,4
Regional	1.294,7	1.294,7	1.294,7	1.294,7	1.294,7	1.294,7	1.294,7	1.294,7	1.294,7	1.294,7
<b>Total</b>	<b>1.925,1</b>	<b>1.925,1</b>	<b>1.925,1</b>	<b>1.925,1</b>	<b>1.925,1</b>	<b>1.925,1</b>	<b>1.963,1</b>	<b>1.985,5</b>	<b>2.003,1</b>	<b>2.003,1</b>

Source of data: Department of Roads to Kosovo.

According to data presented shows that in 2013 and 2014 in the territory of Kosovo we have 2003.1 km, the category of roads Motorway 4%, National 31%, while 65% are regional roads.

<sup>3</sup> Data on the length of the motorway have been taken by the Ministry of Infrastructure.

**Graph. 2. Kosovo's roads by category**

**Tab. 2a: Kosovo's roads by category - in kilometers (km)**

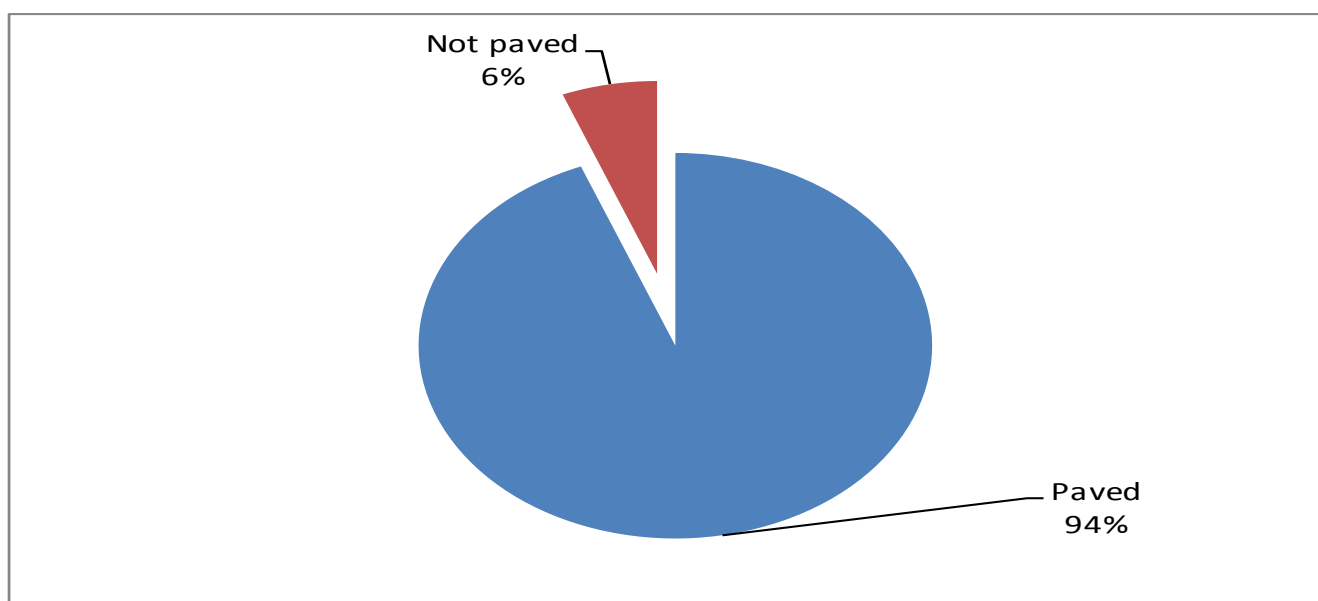
	2005	2006	2007	2008	2009	2010	2011	2012	2013	2014
<b>Paved</b>	1,666.2	1,666.2	1,666.2	1,666.2	1,805.0	1,805.0	1,843.0	1,865.4	1,883.0	1,883.0
<b>Not paved</b>	258.9	258.9	258.9	258.9	120.1	120.1	120.1	120.1	120.1	120.1
<b>Total</b>	<b>1,925.1</b>	<b>1,925.1</b>	<b>1,925.1</b>	<b>1,925.1</b>	<b>1,925.1</b>	<b>1,925.1</b>	<b>1,963.1</b>	<b>1,985.5</b>	<b>2,003.1</b>	<b>2,003.1</b>

Source of data: Department of Roads to Kosovo.

The table above shows that in the year 2014 a total of 2,003.1 km of roads 1,883.0 km or in percentage 94% are paved (asphalted), while 120.1 km or 6% of the roads are not paved.



**Graf. 2a. Structure of roads of Kosovo by category**



### 3 Railway transport

In the territory of Kosovo we have 333 km of rail track for transportation and 110 private transportation. In Kosovo railways circulate 8 diesel locomotives, which carry 27 wagons, 9 for passengers and 18 for luggage.

**Tab. 3. Railway capacity, from 2005 to Q3 2015**

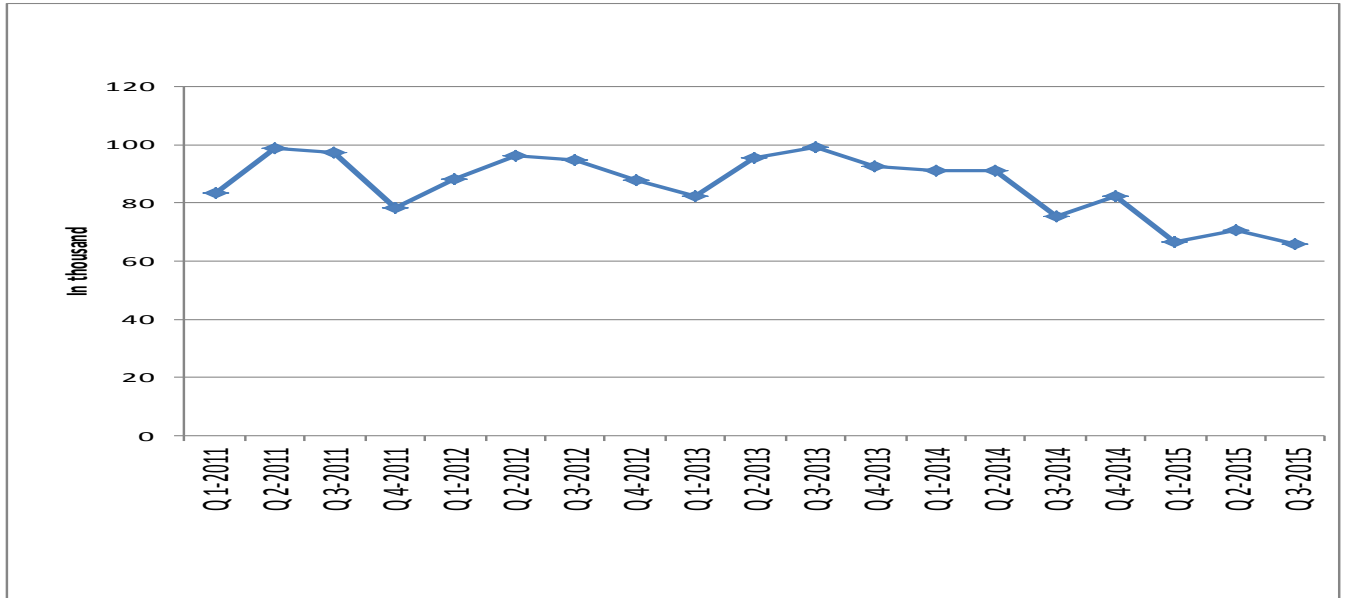
<b>Year</b>	<b>Number of passengers in thousand</b>	<b>Amount of goods transported in thousand tons</b>	<b>Amount of goods transported in million tonne - km.</b>
<b>2005</b>	317	298	20
<b>2006</b>	401	357	24
<b>2007</b>	417	592	31
<b>2008</b>	339	823	49
<b>2009</b>	375	914	46
<b>2010</b>	377	1,129	67
<b>2011</b>	358	1,001	56
<b>2012</b>	367	826	49
<b>2013</b>	369	904	43
Q 1-2011	83	173	9
Q 2-2011	99	248	14
Q 3-2011	97	288	17
Q 4-2011	78	292	16
Q 1-2012	88	173	13
Q 2-2012	96	152	7
Q 3-2012	95	231	13
Q 4-2012	88	269	16
Q 1-2013	82	221	8
Q 2-2013	96	282	11
Q 3-2013	99	171	12
Q 4-2013	92	231	12
Q 1-2014	91	158	7
Q 2-2014	91	227	8
Q 3-2014	75	318	15
Q 4-2014	82	145	9
Q 1-2015	67	201	3
Q 2-2015	71	204	7
Q 3-2015	66	173	7

Source of data: Kosovo Railways

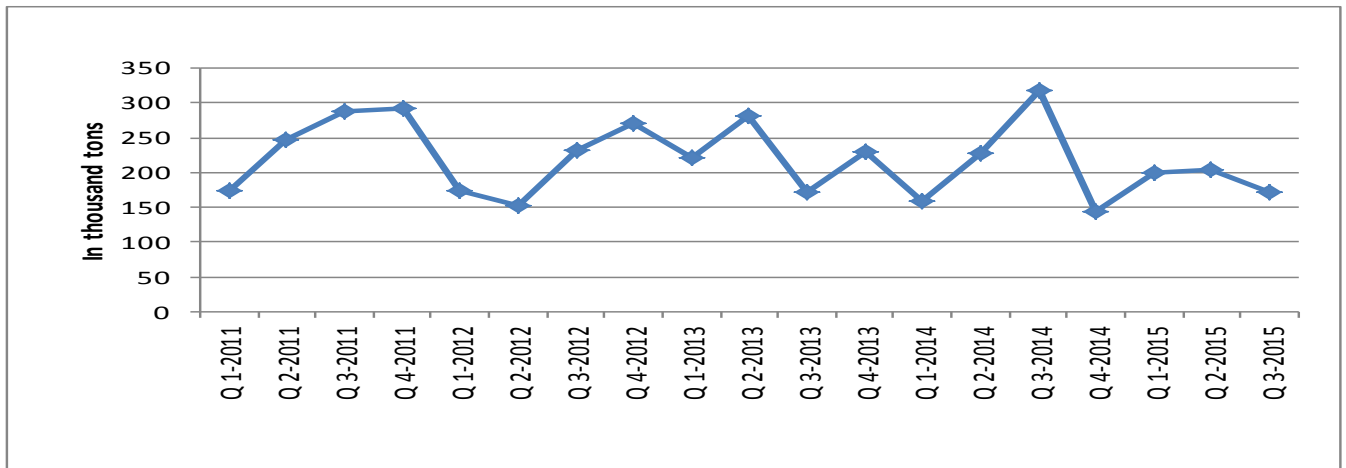
In the third quarter of 2015 the number of passengers who used the train as a means of travel was 66 thousand, compared with the third quarter of 2014 the number of passengers decreased by 12.69%.

Transport of goods by rail in the third quarter of 2015 was 173 thousand tons, compared to the same quarter last year had decreased by 45.64%.

**Graph. 3. Number of passengers by quarters for the years 2011 to Q3 2015 in thousand**



**Graph. 3a. The amount of freight carried by quarters for the years 2011 to Q3 2015 in thousand tons**



## 4 Air transport

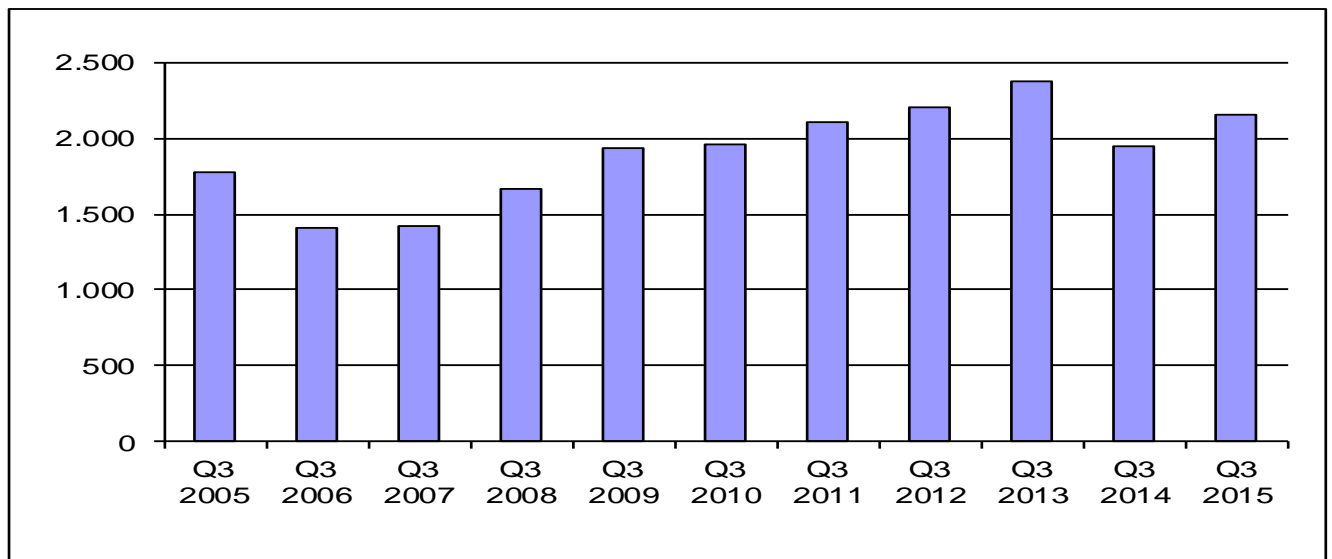
The number of flights in the third quarter of 2015 was 2,150 or 11% more than in the same quarter last year (Q3 2014)

**Table 4. Number of flights by quarters for the years 2005 to Q3 2015**

Year	Q 1	Q 2	Q 3	Q 4	Total
2005	1,036	1,110	1,777	1,062	4,985
2006	885	934	1,408	853	4,080
2007	880	1,019	1,426	996	4,321
2008	997	1,108	1,662	1,161	4,928
2009	1,093	1,361	1,929	1,326	5,709
2010	1,250	1,431	1,961	1,501	6,143
2011	1,438	1,616	2,103	1,581	6,738
2012	1,424	1,648	2,197	1,678	6,947
2013	1,665	1,809	2,379	1,452	7,305
2014	1,232	1,431	1,941	1,390	5,994
2015	1,269	1,528	2,150		

Source of data: Airport of Kosovo.

**Graph. 4. Number of flights by quarters**



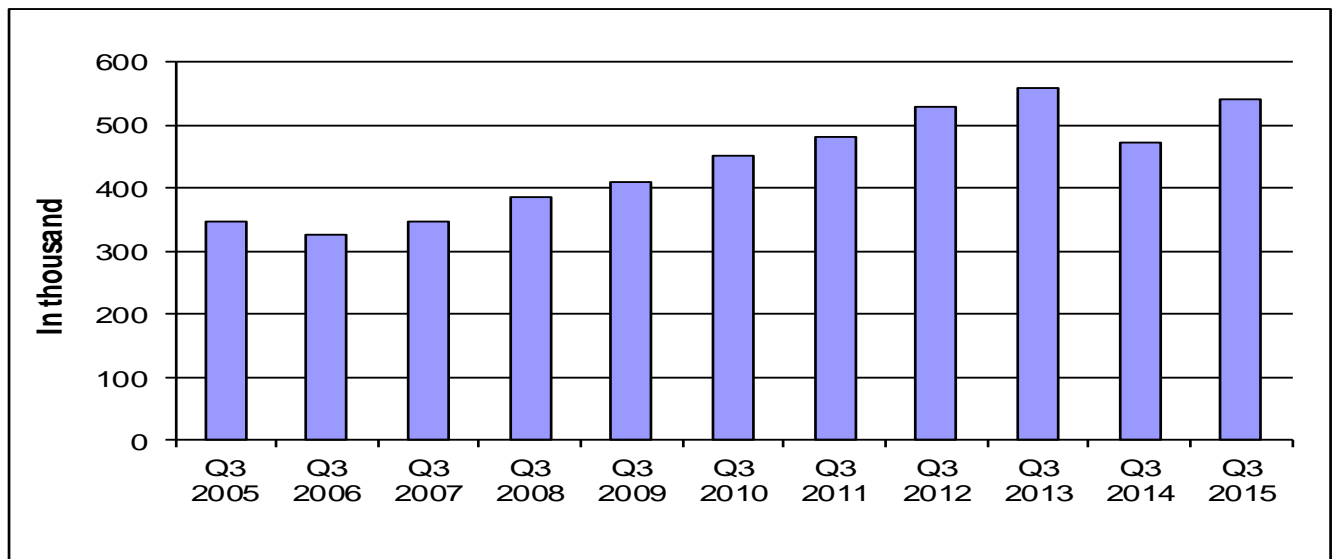
**Table 4a. Number of passengers by quarters for the years 2005 to Q3 2015 in thousand**

Year	Q 1	Q 2	Q 3	Q 4	Total
2005	183	209	348	192	931
2006	172	205	325	180	883
2007	191	233	348	218	990
2008	233	263	387	249	1,131
2009	234	281	408	269	1,192
2010	261	298	450	297	1,306
2011	280	336	482	325	1,422
2012	293	366	530	339	1,527
2013	348	408	560	313	1,629
2014	271	344	472	318	1,405
2015	295	380	541		

Source of data: Airport of Kosovo.

The number of passengers who used the aircraft as a means of transport is about 541 thousand, compared to the same quarter last year (Q3 - 2014), we have an increase to 14:59%.

**Graph. 4a. Number of passengers by quarter.**



**Tab. 4b. The average number of passengers per flight<sup>4</sup>**

Year/Month	January	February	March	April	May	June	July	August	September	October	November	December
2005	181	170	176	190	188	187	193	198	196	180	181	180
2006	185	197	204	228	218	213	230	232	232	215	206	212
2007	207	221	226	229	223	233	248	250	231	226	218	212
2008	218	234	249	248	232	234	239	239	215	217	215	210
2009	210	217	214	204	211	205	217	217	196	202	198	208
2010	208	206	211	210	205	209	239	230	216	208	195	192
2011	193	195	196	206	206	212	240	233	210	209	199	207
2012	203	196	217	225	218	223	244	248	228	212	192	201
2013	201	210	217	223	223	230	232	245	225	220	207	219
2014	209	221	231	240	236	244	235	256	236	226	227	234
2015	231	229	238	249	252	246	244	263	246			

<sup>4</sup> The average number of passengers is calculated by the number of passengers per month compared to the number of flights per month.

## 5 Telecommunications (PTK)

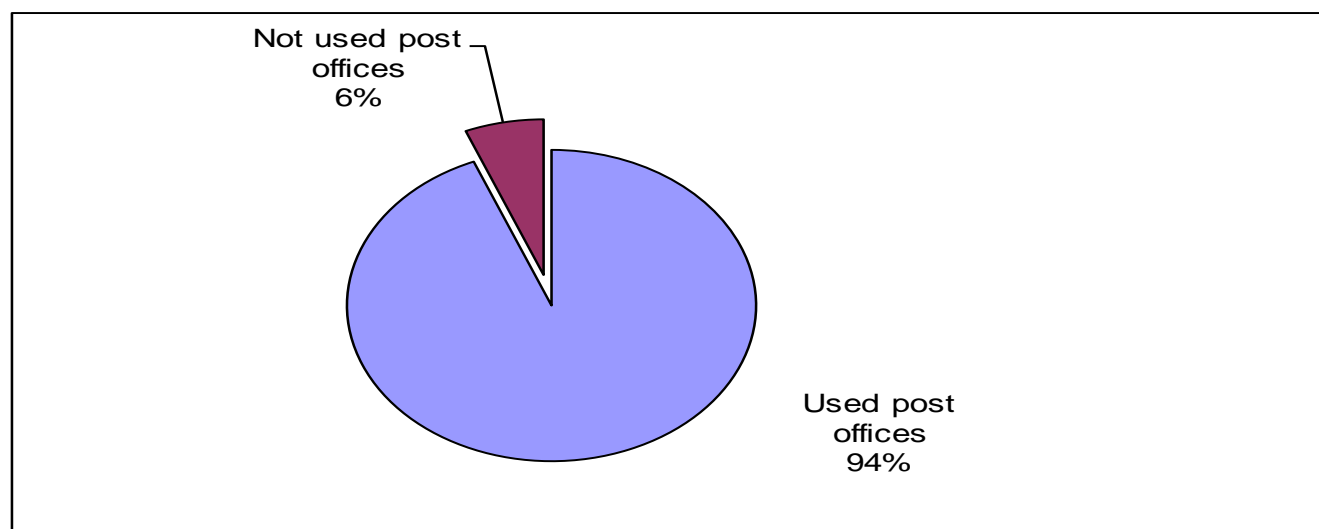
### 5.1. Capacity of postal offices

**Tab. 5. The number of post offices used and unused**

Postal office	2009	2010	2011	2012	2013	2014
Postal offices	134	177	177	177	177	177
Used postal offices	130	166	166	166	166	166
Not used postal offices	4	11	11	11	11	11

Source of data Post and Telecom of Kosovo

**Graph. 5. The number of post offices used and unused**



## 5.2. Users, impulses and number of fixed telephone booths

Tab. 5a. Users, impulses and booths

Landline telephony	The number of landline phones		Total	
	Average existing capacity in thousand for three months	Utilizing the average capacity per thousand for three months	Prepaid average in thousand for three months	Number of impulses in million for three months
Q1 2009	222.2	74.6	74.6	80.7
Q2 2009	222.2	74.6	74.6	77.4
Q3 2009	222.2	83.3	83.3	53.7
Q4 2009	222.2	77.5	77.5	70.6
Q1 2010	222.2	76.5	76.5	73.0
Q2 2010	222.2	76.8	76.8	70.5
Q3 2010	222.2	82.8	82.8	56.7
Q4 2010	222.2	80.7	80.7	67.9
Q1 2011	222.2	78.4	78.4	65.3
Q2 2011	222.2	78.9	78.9	63.6
Q3 2011	222.2	82.4	82.4	59.7
Q4 2011	222.2	83.9	83.9	65.3
Q1 2012	222.2	86.2	86.2	35.4
Q2 2012	222.2	85.4	85.4	34.2
Q3 2012	222.2	84.5	84.5	34.2
Q4 2012	222.2	85.4	85.4	34.6
Q1 2013	222.2	81.3	81.3	32.1
Q2 2013	222.2	82.4	82.4	32.3
Q3 2013	222.2	83.5	83.5	33.2
Q4 2013	222.2	79.4	79.4	27.4
Q1 2014	222.2	77.7	77.7	24.5
Q2 2014	222.2	76.4	76.4	24.0
Q3 2014	222.2	74.7	74.7	22.6
Q4 2014	222.2	72.8	72.8	21.0
Q1 2015	222.2	71.4	71.4	18.3
Q2 2015	222.2	70.1	70.1	19.1
Q3 2015	222.2	70.6	70.6	18.4

<sup>5</sup> Source of data Post and Telecom of Kosovo.

<sup>5</sup> The data for the third quarter of 2013 are estimated to PTK.



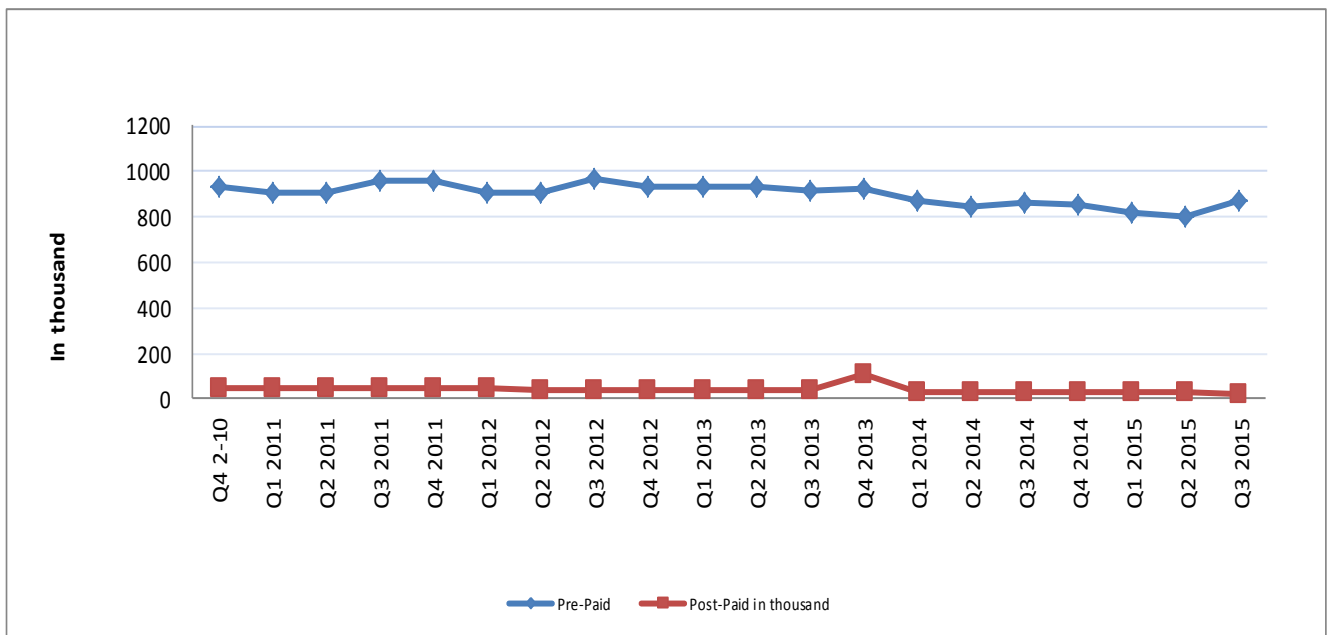
### 5.3. Users and impulses of the mobile phone (VALA)

**Tab. 5b. Installed capacity and Vala mobile phone users in third quarter 2015**

Mobile phone Quarter	Total		Total of used of mobile telephone Vala in thousand
	Pre-Paid in thousand	Post-Paid in thousand	
Q4 2-10	926.89	49.75	976.64
Q1 2011	900.66	49.92	950.58
Q2 2011	904.70	49.67	954.36
Q3 2011	958.88	45.77	1004.64
Q4 2011	956.69	45.23	1001.92
Q1 2012	908.04	45.67	953.71
Q2 2012	904.69	36.05	940.74
Q3 2012	970.01	36.24	1006.25
Q4 2012	927.58	39.32	966.90
Q1 2013	927.58	39.32	966.90
Q2 2013	929.52	34.84	964.35
Q3 2013	917.07	34.85	951.92
Q4 2013	914.62	36.33	950.95
Q1 2014	867.36	30.79	898.15
Q2 2014	840.04	29.73	869.76
Q3 2014	863.62	28.10	891.72
Q4 2014	854.73	28.56	883.29
Q1 2015	820.31	29.13	849.44
Q2 2015	797.89	29.62	827.51
Q3 2015	867.88	24.67	892.55

Source of data Post and Telecom of Kosovo

**Graph. 5b. Pre-paid and post-paid users**



# Kosovo Agency of Statistics

## *short description*

**Kosovo Agency of Statistics** is a professional institution which deals with collection, processing and publication of official statistical data. As such acts since 1948 and has passed through several historical stages, structured according to state regulation of those times.

On 2 August 1999, the Agency has resumed his professional work (after nine years of interruption of all statistical series detrimental to the interest of Kosovo), as an independent institution under the Ministry of Public Administration. Since 12.12.2011 the Agency operates in the frames of the Prime Minister's Office. Office is funded by the Kosovo Consolidated Budget, but also by donors for specific projects and for technical professional support.

**Kosovo Agency of Statistics** acts according to the Law No. 04/L-036 which entered into force on 12.12.2011. Strategic development plan 2009-2013 is the middle term implementation for the development of statistical system in correlation with the European Union statistics (EUROSTAT).

**Kosovo Agency of Statistics** has this organizational structure: production departments; (Department of Economic statistics and National Accounts, Department of Agriculture and Environment statistics and Department of Social statistics. **Support Departments;** Department of Methodology and Information Technology, Department of Policy Planning, Coordination and Communication, Department of Census and survey and Department of Administration. **Within the Agency we also established Regional Offices;** Gjakove, Gjilan, Mitrovica, Peja, Prizren, Pristina and Ferizaj

In ASK are employed in total 139 workers, of them 104 (74,8 %) at the headquarters of the Agency, while in the Regional Offices, 35 (25,2%), with qualifying structure, 70,5% with university education to 29,5% with secondary education.

We have professional and technical cooperation with all Ministries of the Government of Kosovo, especially with the Ministry of Economy and Finance, Central Bank of Kosovo, with international institutions, EUROSTAT, International Monetary Fund, World Bank, Sweden's SIDA, DFID, UNFPA, UNDP, UNVEF, and with the statistical institutions of the countries in the region.

**Kosovo Agency of Statistics** almost completely covers the territory of Kosovo, based on the statistical structure of the enumeration areas as the basic unit and sole in the country from which it gets first hand information. All surveys conducted in the field use the extension of the samples in these enumeration areas but also a statistical methodology according to international recommendations. During the collection of statistical data and reports from reporting entities are involved professionals, technicians, administrators, servants of the country offices, field enumerators from regional offices, etc.

We have successfully implemented the project of Population Census, Households and Dwellings in 2011, Census that was not carried out since 1981. Results obtained from the Census will have an important role in compiling the development policies.

**The mission of the Agency;** to meet the needs of users with qualitative statistical data, objective, in time and space so that users have reliable base to conduct regular analysis in the interest of planning and project development at the municipal and country level. To support government institutions, scientific institutes, research academies, businesses in order to provide proper information for decision-makers and other users in Kosovo

## **Address: KOSOVO AGENCY OF STATISTICS**

Street. "Zenel Salihu", No. 4, 10000 Pristina

- **Telephone:** +381 (0) 38 200 31 129  
CEO: +381 (0) 38 200 31 112
- **Fax::** +381 (0) 38 235 033
- **E-mail:** [economic@rks-gov.net](mailto:economic@rks-gov.net)
- **Ueb-page:** <http://ask.rks-gov.net>